

 XGRIDS



PortalCam
The First True Spatial Camera

PortalCam

The First True Spatial Camera

PortalCam is the first handheld device that captures reality as interactive 3D environments using breakthrough 3D Gaussian Splatting technology.


It combines LiDAR, a four-camera array, and automated processing to create photorealistic spatial models you can walk through, edit, and share across platforms.



Ultra-portable at <math>< 900\text{g}</math>



3DGS Native



Mobile Capture



Photorealistic Models



Cinematic Quality

Film-grade visual fidelity with true-to-life lighting, textures, and materials.



One-Touch Simplicity

Smartphone-simple operation—scan 100 m² (1,067 sq ft) in 10 minutes at walking speed.



Detail to Distance


Replicate everything from 2 mm text to 1,000 m² parks in one seamless 3D model.



Create. Share. Experience.

Export to Unreal, Unity, web, and VR platforms via SDKs. Built-in cloud sharing for instant collaboration.

Four Steps to Spatial Content



Step 1

Walk & Scan

Walk through any space with PortalCam for automatic 3D capture.



Step 2

Automated Processing

Advanced algorithms automatically generate photorealistic 3D models.



Step 3

View, Edit, Share

Modify, annotate, and share spatial content across teams and platforms.



Step 4

Deploy Everywhere

Seamless integration with existing 3D workflows and applications.



Applications



Real Estate



Film & Virtual Production



Gaming



Cultural Heritage



VR/AR



Personal Archives

Specs

Physical Specifications

Power Consumption	<20W
Body Weight	870g (1.9 lbs) without tripod
Dimensions	130mm × 90mm × 77mm 5.1 × 3.5 × 3.0 in
Housing Material	Aerospace-grade Aluminum Alloy

Connectivity & Storage

Data Interface	USB 3.0
Internal Storage	512GB
GPS Module	Supported
WiFi	802.11 a/b/g/n/ac/ax 2.4GHz: 2412-2472MHz 5GHz: 5180-5240MHz 5GHz: 5745-5825MHz
Bluetooth	5.2
Wireless Range	20m (65.6 ft)

Power System

Battery Type	Removable Li-ion
Battery Capacity	23.04Wh
Operating Time	60 minutes (continuous scanning)
Charging Time (25°C/77°F)	0-90%: 70 minutes 0-100%: 90 minutes
Operating Temperature	-20°C to 45°C (-4°F to 113°F) (indirect sunlight only)
Charging Temperature	5-30°C (41-86°F)

LiDAR System

Laser Classification	Class 1/940nm
Scanning Range	0.1m-30m (4 in-98 ft) @ 10% reflectivity 60m (197 ft) @ 90% reflectivity
Field of View	180° azimuth × 180° elevation
Point Rate	856,000 points/second

Camera System

Camera Configuration	4-camera array 2× Fisheye, 2× Front
Image Resolution	4000 × 3000 px
Sensor Size	1/2" CMOS
Shutter Type	Rolling Shutter
Fisheye Camera FOV	200° × 200° (each)
Front Camera FOV	100° × 85° (each)

Power Adapter

Input	100-240V, 50-60Hz, 1.5A, 80VA
Output	20V, 2.0A
Rated Power	PD Protocol, >25W Standard: USB-C 45W single port Dual port: 25W + 20W

Accessories

Backpack with Protective Insert	Included
Extension Pole (2m/6.6 ft)	Optional
External Storage (512GB/1TB SSD)	Optional

Follow us


Official Website: www.xgrids.com




Facebook



YouTube



X



LinkedIn